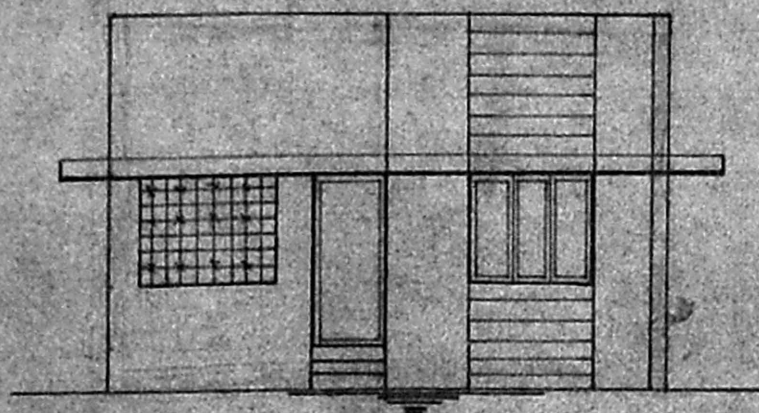


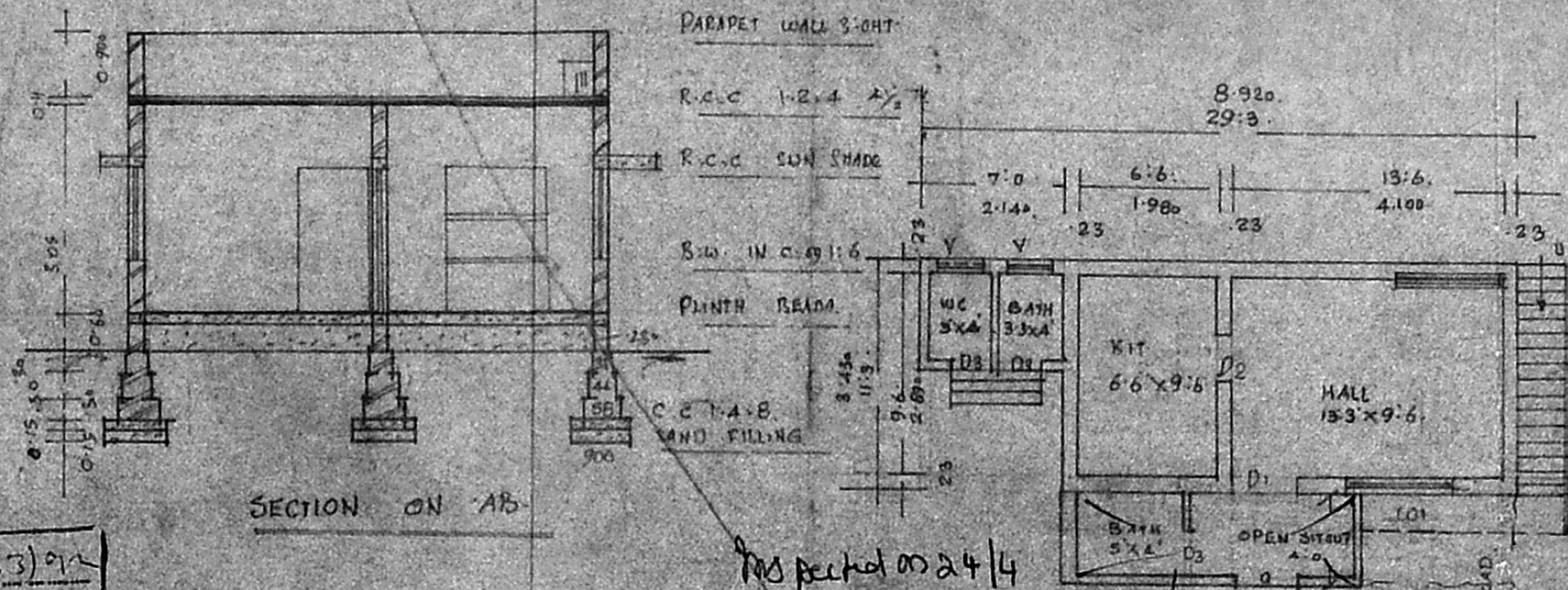
PLAN SHOWING THE PROPOSED ADDITIONAL CONSTRUCTION OF RESIDENTIAL BUILDING IN S.NO: 127/1F, J.B. ESTATE, PARUTHIPATTI VILLAGE, AVADI TOLNSHIP LIMIT. OWNER: THIRU. M. KARUNAKARAN. SCALE 1:100.



Handwritten notes:
 8/2/12
 C.S.
 min



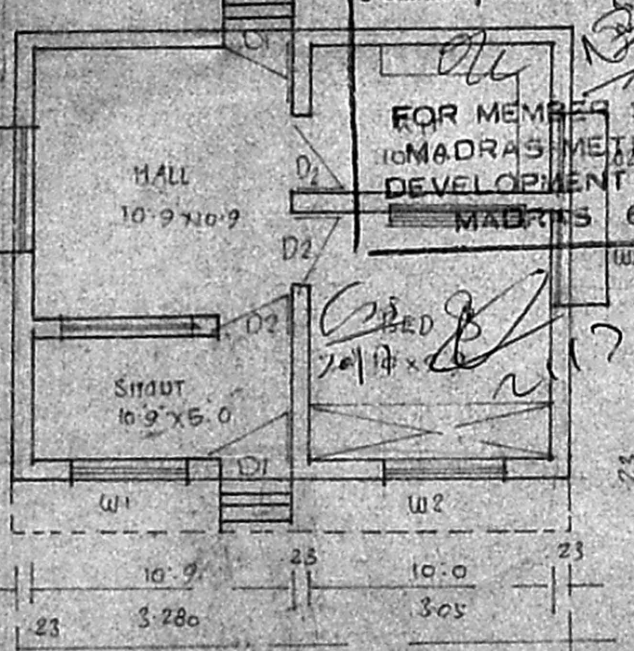
FRONT ELEVATION



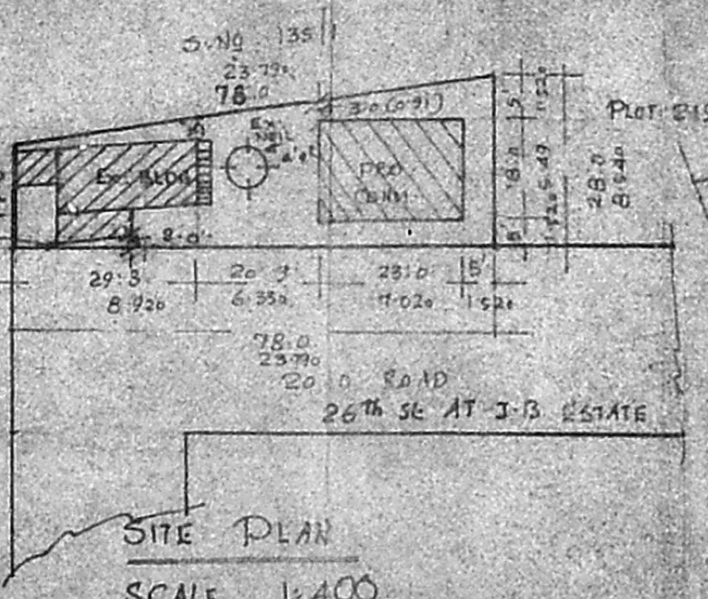
SECTION ON AB

Planning Permit No. A/1033/92
APPROVED
 SUBJECT TO THE CONDITIONS IN THIS OFFICE LETTER.
 No. A/1392/92

FOR MEMBER SECRETARY
 MADRAS METROPOLITAN
 DEVELOPMENT AUTHORITY
 MADRAS 600 008



PLAN



SITE PLAN
 SCALE 1:400

EXISTING BUILDING
 DEMOLISHED PLAN
 SCALE: 1:100

BRIEF SPECIFICATIONS

FOUNDATION	C.C 1:4:8 15cm TH OVER SAND FILLING.
WALL STRUCTURE	BRICK WORK IN COURSE
ROOF	R.C.C 1:2:4 1/2" TH WITH WEATHERING COURSE ON TOP.
FLOORING	C.C 1:4:8 10cm TH OVER HARD CORE.
PLASTERING	C.M 1:4 12MM TH FOR WALLS
JOINERIES	FIRST CLASS HARD WOOD

SCHEDULE OF JOINERIES

DOOR	C.W. PANELLED	D1: 1600 X 2000
DOOR		D2: 900 X 2000
DOOR		D3: 950 X 2000
WINDOW		W1: 1500 X 1575
WINDOW		W2: 900 X 1370
VENTILATOR		V: 900 X 600

AREA STATEMENT:
 AREA OF SITE 1755.00 SFT. OR 163.20m²
 AREA OF EXISTING: 286.00 SFT OR 26.60m²
 AREA OF PROPOSED: 414.00 SFT OR 39.00m²
 COVERAGE: 41% F.S.T. 0.410

LEGEND:
 Boundary shown.
 Prop. Conty shown.

Handwritten signature: M. Karunakaran
 OWNER

PERIASAMY & CO.
 LICENSED SURVEYOR
 CONSULTING ENGINEER
 ADVANCED SURVEYOR
 MADRAS - 600 008